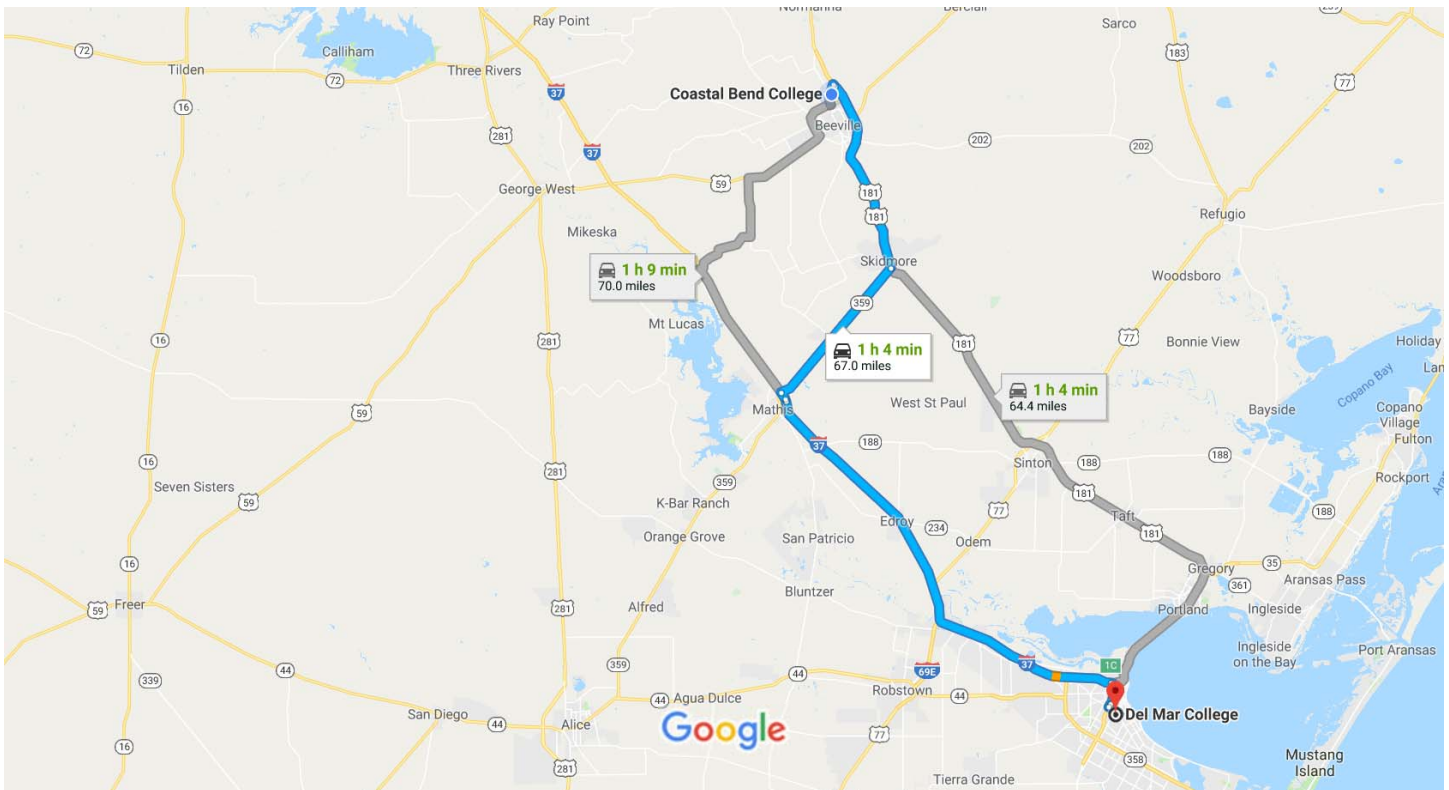




Coastal Bend College to Del Mar College

Drive 67.0 miles, 1 h 4 min



Map data ©2017 Google, INEGI 5 mi

via I-37 S

Fastest route, the usual traffic

1 h 4 min

67.0 miles

via US-181 S

1 h 4 min

64.4 miles

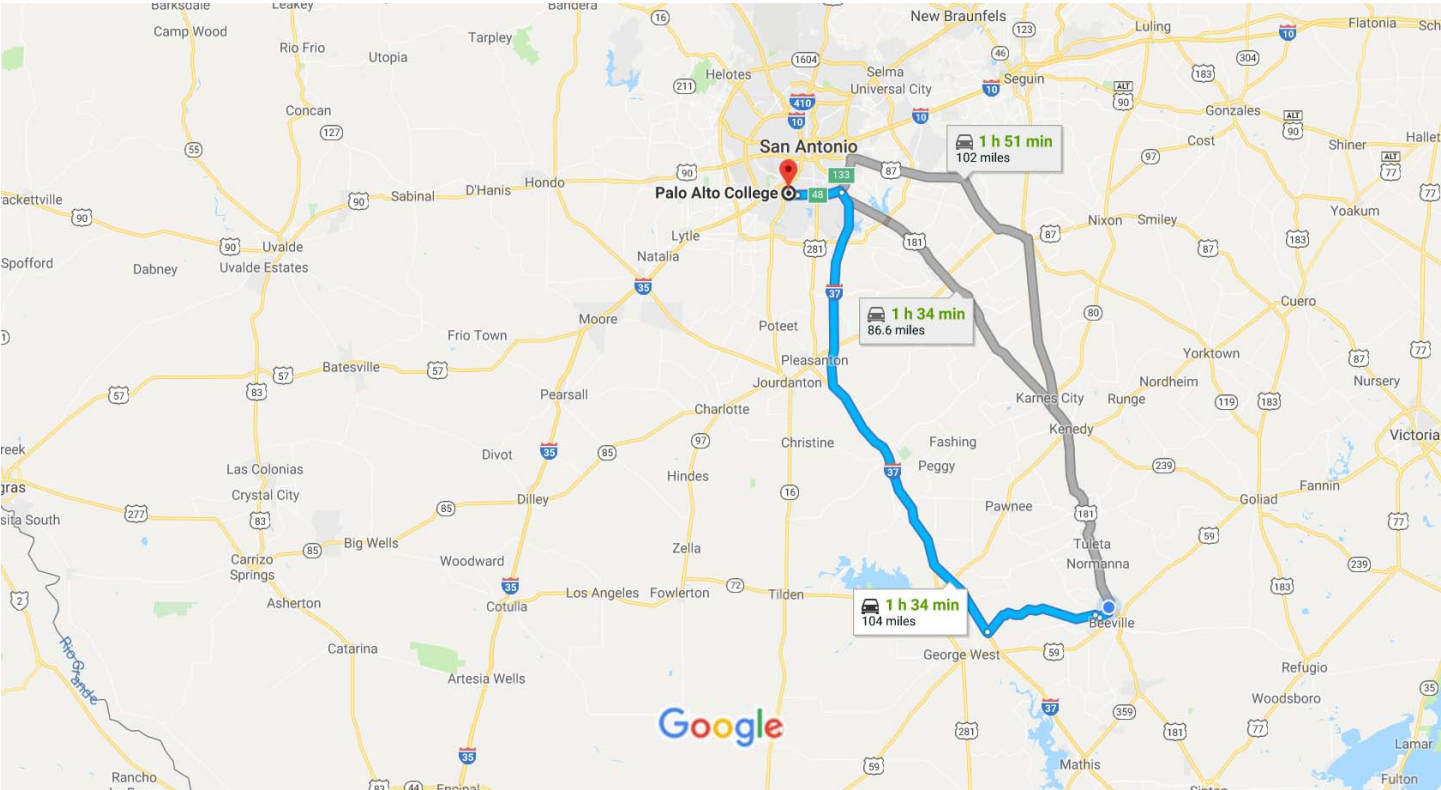
via US-59 S and I-37 S

1 h 9 min

70.0 miles



Coastal Bend College to Palo Alto College, San Antonio, TX Drive 104 miles, 1 h 34 min



Map data ©2017 Google, INEGI 10 mi

via I-37 N	1 h 34 min
Fastest route, the usual traffic	104 miles
via US-181 N	1 h 34 min
	86.6 miles
via US-181 N, TX-123 N and US-87 N	1 h 51 min
	102 miles





Beeville, TX 78102


– 28 min (29.1 mi)

- 37 min (42.7 mi)

- 31.1 mi


-  8. Take exit 4A for TX-358 toward Nas-Ccad/Padre Island


0.3 mi
-  9. Continue onto TX-358 E


11.1 mi
-  10. Take the exit toward Nile Dr


0.2 mi


Take Nile Dr and Ennis Joslin Rd to Ocean Dr

-  11. Merge onto S Padre Island Dr

6 min (2.5 mi)
-  12. Turn left onto Nile Dr

0.2 mi
-  13. Turn left onto Ennis Joslin Rd

1.0 mi
-  14. Turn right onto Ocean Dr

0.8 mi
-  15. Turn right onto Ocean Dr

0.5 mi

Texas A&M University-Corpus Christi

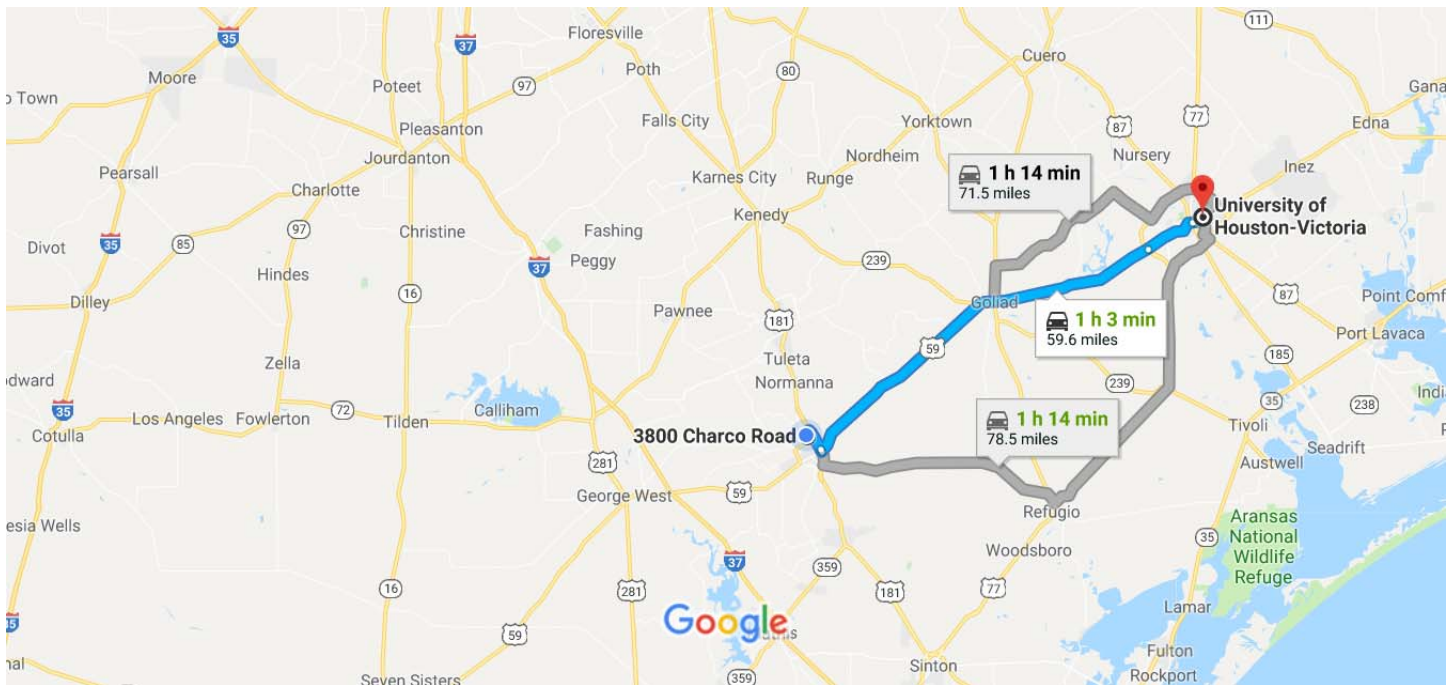
6300 Ocean Dr, Corpus Christi, TX 78412

These directions are for planning purposes only. You may find that construction projects, traffic, weather, or other events may cause conditions to differ from the map results, and you should plan your route accordingly. You must obey all signs or notices regarding your route.



3800 Charco Rd, Beeville, TX 78102 to University of Houston-Victoria

Drive 59.6 miles, 1 h 3 min



Map data ©2017 Google, INEGI 10 mi

3800 Charco Rd

Beeville, TX 78102

Get on US-181 S

- ↑ 1. Head north on Charco Rd toward College Dr
2 min (1.2 mi)
- ➡ 2. Turn right onto U.S. 181 Frontage Rd (signs for US-181 S)
0.8 mi
- ⬆ 3. Use the left lane to take the ramp onto US-181 S
0.2 mi
- ⬆ 4. Merge onto US-181 S
0.3 mi

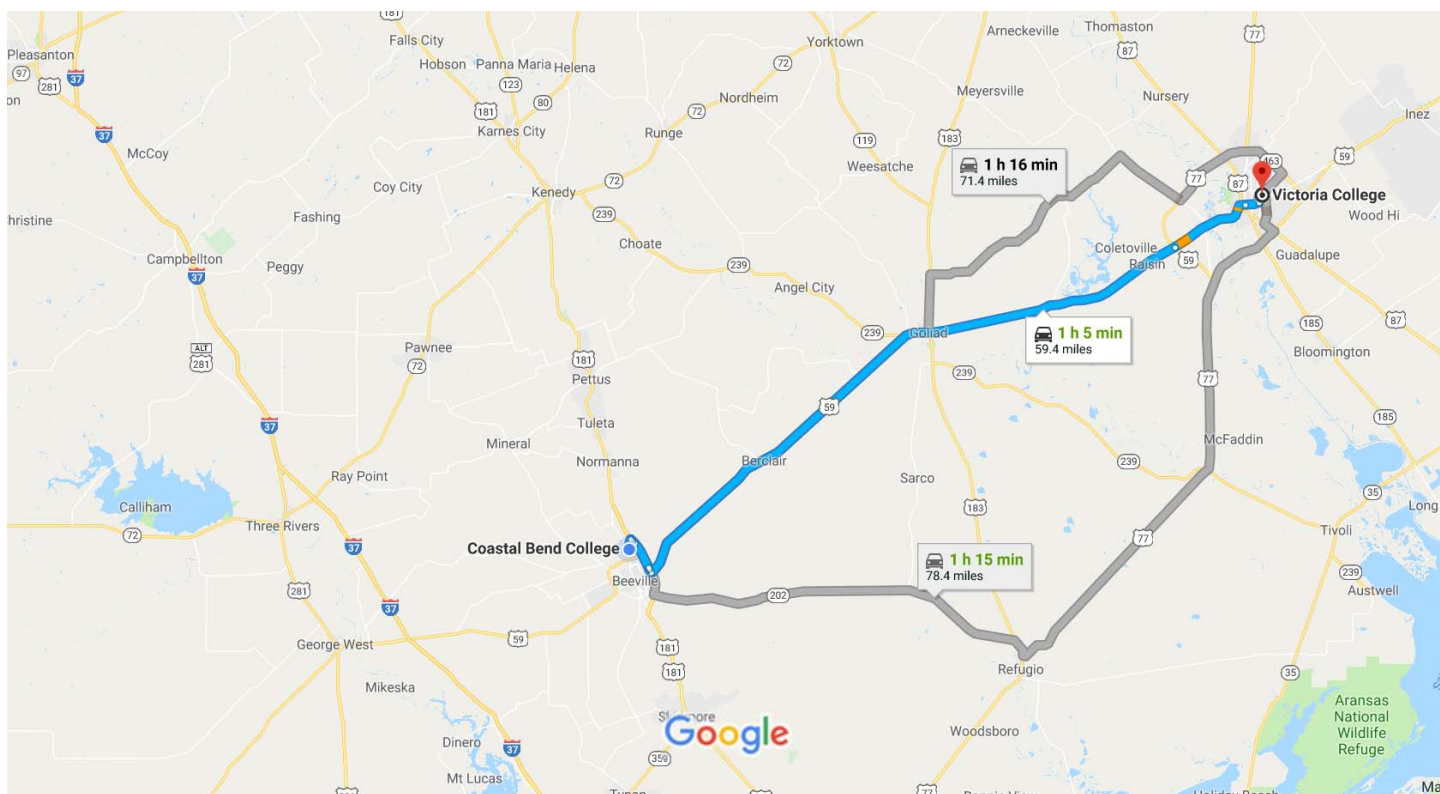
Follow US-59 N to SW Moody St/US-59T Business N in Victoria County

- ⬆ 4. Merge onto US-181 S
47 min (50.3 mi)
- ➡ 5. Take the exit toward US-59/George W/Goliad
2.0 mi
- ⬆ 6. Merge onto U.S. 181 Frontage Rd S
0.2 mi
- ⬆ 7. Turn left onto US-59 N
0.3 mi
- ➡ 8. Turn right onto US-59T Business N
47.8 mi

Follow US-59T Business N to your destination in Victoria

Google Maps Coastal Bend College to Victoria College

Drive 59.4 miles, 1 h 5 min



Map data ©2017 Google, INEGI 5 mi

via US-59 N

Fastest route, the usual traffic

1 h 5 min

59.4 miles

via TX-202 E and US-77 N

1 h 15 min

78.4 miles

via US-59 N and FM622

1 h 16 min

71.4 miles